Sanitized Copy Approved for Release 2011/08/18 : CIA-RDP80-00809A000600060487-6

Page Denied

Next 1 Page(s) In Document Denied

Sanitized Copy Approved for Release 2011/08/18 : CIA-RDP80-00809A000600060487-6

Sanitized Copy Approved for Release 2011/08/18 : CIA-RDP80-00809A000600060487-6

CENTRAL EUROPE 1:250.000

ŠIA

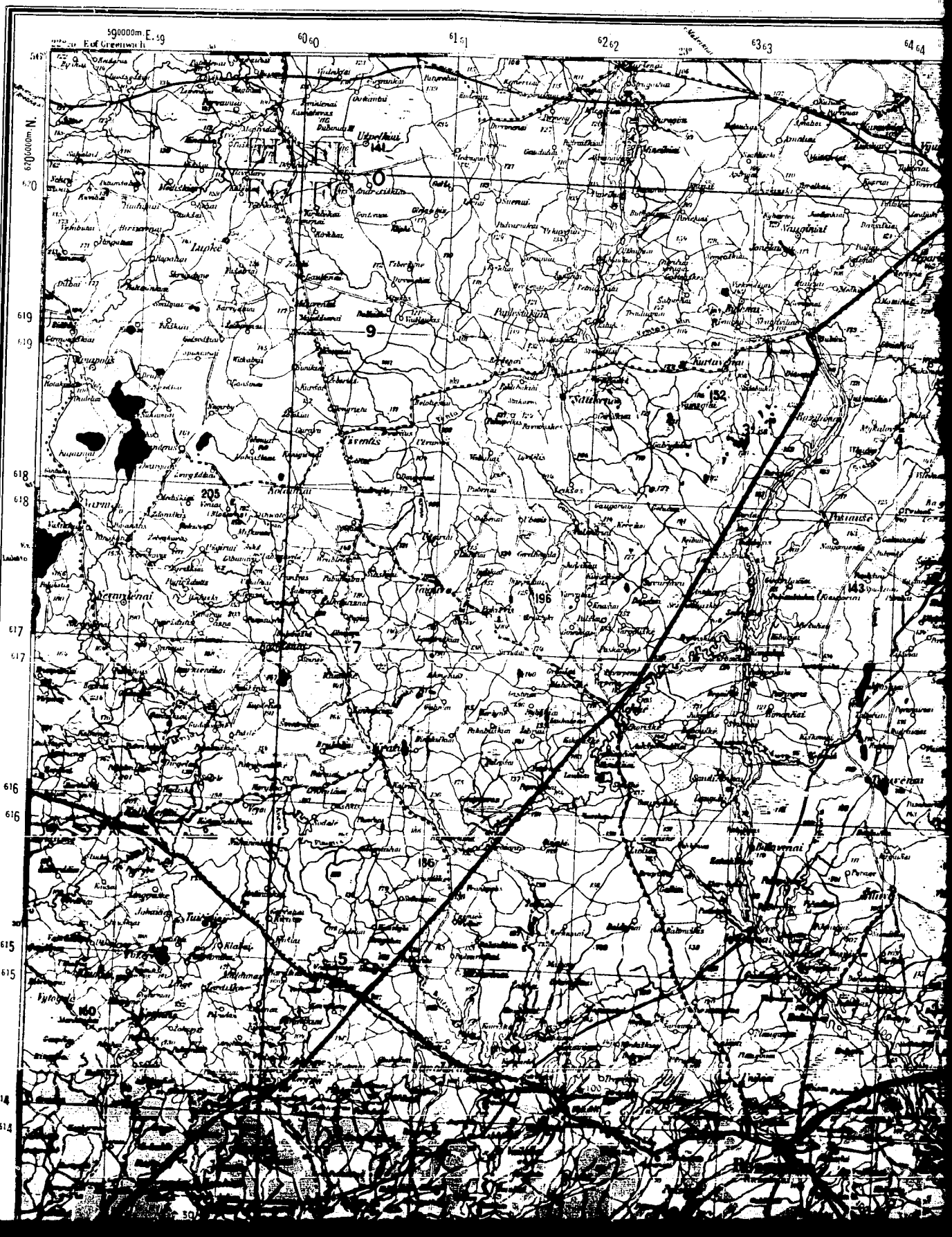

Sanitized Copy Approved for Release 2011/08/18 : CIA-RDP80-00809A000600060487-6

Sanitized Copy Approved for Release 2011/08/18 : CIA-RDP80-00809A000600060487-6

ŠIAULIAI

50X1-HUM



Sanitized Copy Approved for Release 2011/08/18 : CIA-RDP80-00809A000600060487-6

Sanitized Copy Approved for Release 2011/08/18 : CIA-RDP80-00809A000600060487-6

50X1-HUM

50X1-HUM



LEGEND

In areas of USSR Administration, normal gauge railroads are 5 feet wide.
Les chemins de fer à voies normales aux régions de l'administration soviétique ont 5 pieds de largeur.

Note: Reliability of road classification is uncertain
Note: La précision de la catégorie de routes est douteuse

RAILROADS
CHEMINS DE FER

Normal gauge, 2 or more tracks
Voie normale, à deux ou plusieurs voies
Normal gauge, single track
Voie normale, unique
Normal gauge, minor branch line
Voie normale, ligne d'intérêt local
Narrow gauge
Voie étroite
Station; Halt; Siding; Tunnel
Gare, Arrêt, Voie de garage, Tunnel — Hpt Hp
Tramway
Tramway
Funicular or cable
Funiculaire ou câble

ROADS
ROUTES

Motor, dual, each metalled and over 6 meters wide
Autoroute, à double passage, chacun empierré et plus de 6m. de largeur
Connecting point with road system where known
Point d'intersection avec le réseau routier quand connu
Under construction
En construction
Main roads with route numbers, metalled, 6 to 8 meters wide
Routes principales avec numéros de routes, empierrées, de 6 à 8m. de largeur — 56
Other main roads, metalled, generally 3 to 6 meters wide
Autres routes principales, empierrées, généralement de 3 à 6m. de largeur
Secondary roads, metalled, generally 4 meters wide
Routes secondaires, empierrées, généralement de 4m. de largeur
Other roads and cart tracks
Autres chemins et pistes carrossable

International boundary
Limite d'État
Church; Monastery; Chapel
Église, Monastère, Chapelle
Mosque; Synagogue
Mosquée, Synagogue
Lighthouse
Phare
Dam, embankment or dike
Barrage, remblai ou digue
River: Navigable, Unnavigable
Rivière: Navigable, Non navigable
Canal with lock and sluice
Canal avec écluse et décharge
Bridges; Ferry
Ponts, Bac
Aqueduct
Aqueduc
Marsh
Marais
Vineyard
Vigne
Contours
Courbes de niveau
Heights in meters
Altitudes en mètres — 140 714

ROADS (Lithuanian)
ROUTES (lithuaniennes)

Main roads
Routes principaux
Secondary roads
Routes secondaires
Other roads and cart tracks
Autres chemins et pistes carrossables

GLOSSARY

Sanitized Copy Approved for Release 2011/08/18 : CIA-RDP80-00809A000600060487-6

Sanitized Copy Approved for Release 2011/08/18 : CIA-RDP80-00809A000600060487-6

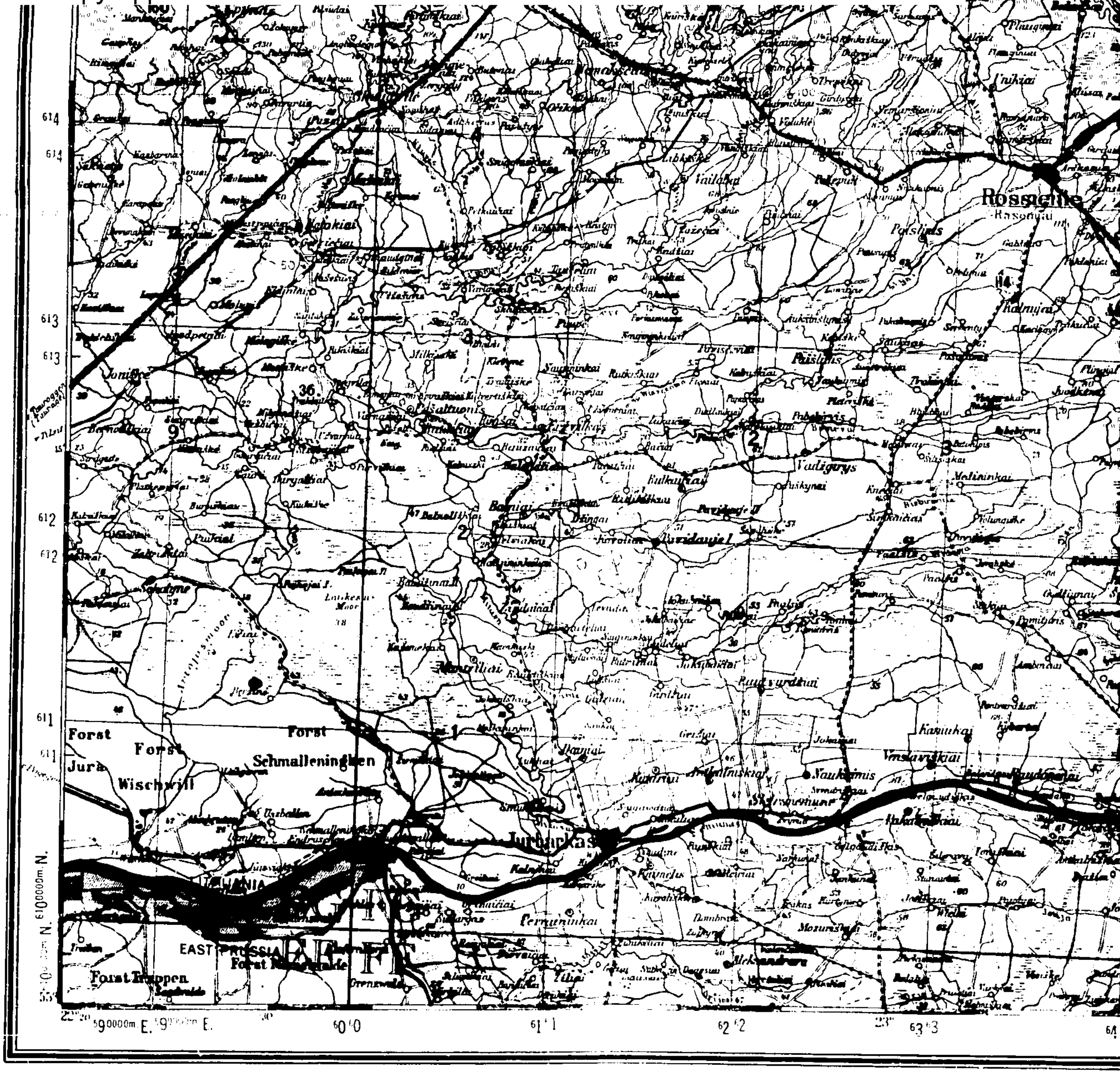

50X1-HUM

LEGEND

* HAR SURFACE ALL WEATHER ROAD, TWO LANES WIDE, 6-8METERS

HARD SURFACE, ALL WEATHER ROAD, ONE LANE WIDE, 3-5 METERS

* LOOSE SURFACE, ALL WEATHER ROAD, TWO LANES WIDE, 5-8 METERS

LOOSE SURFACE, ALL WEATHER ROAD, ONE LANE WIDE, 3-5 METERS

LOOSE SURFACE, DRY WEATHER ROAD OR DIRT ROAD PRINCIPAL

OTHER

CART TRACKS(MORE THAN 1.5 AND LESS THAN 2.5 METERS)

TRAILS (LESS THAN 1.5 METERS)

DUAL HIGHWAYS (SUPERHIGHWAYS)

*NOTE :LABEL THOSE ROADS EXACTLY 8 METERS OR WIDER

Sanitized Copy Approved for Release 2011/08/18 : CIA-RDP80-00809A000600060487-6

Sanitized Copy Approved for Release 2011/08/18 : CIA-RDP80-00809A000600060487-6

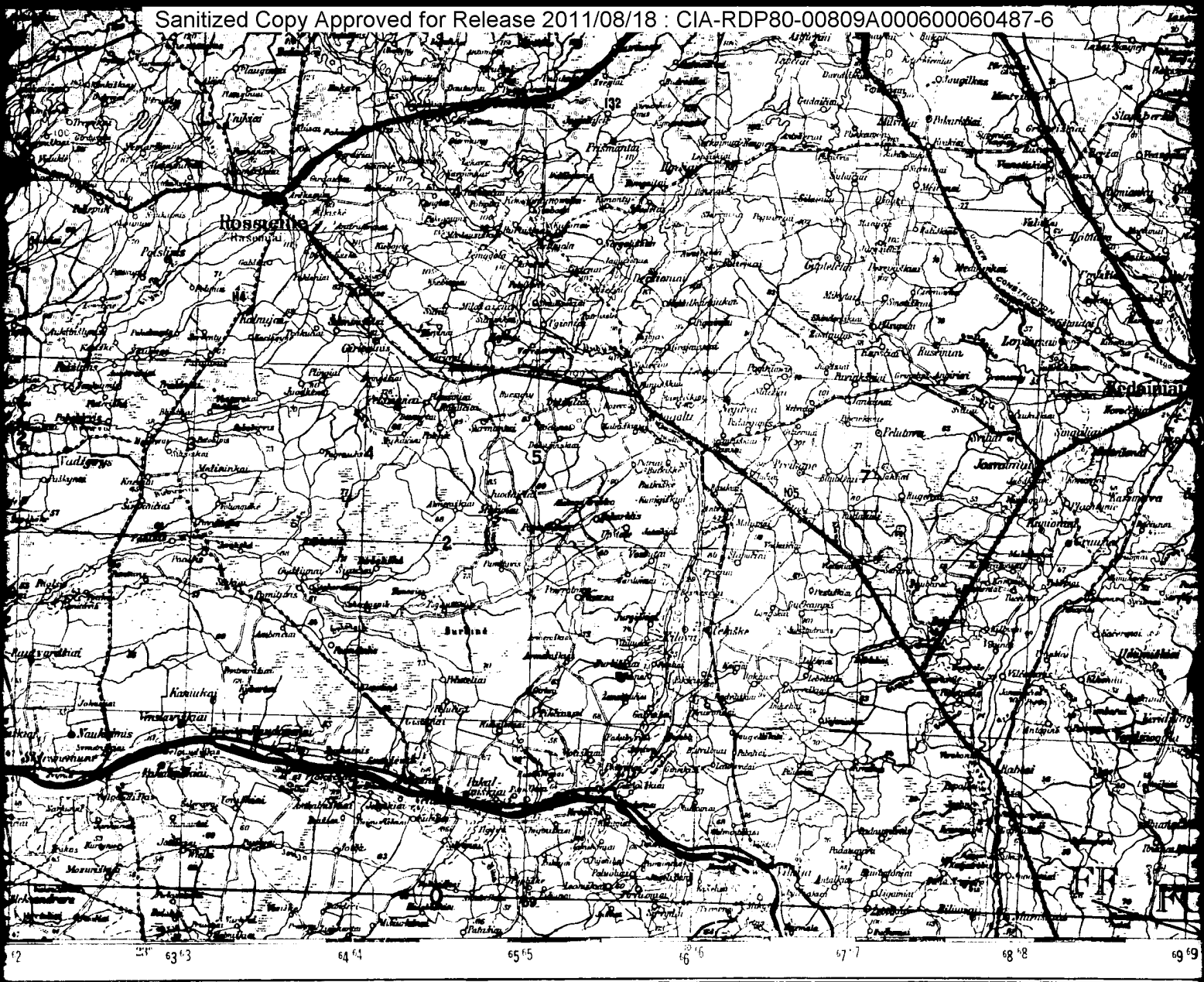

Scale 1:250,000

CONTOUR INTERVAL 100 METERS
WITH 50 METER AUXILIARY CONTOURS

TRANSVERSE MERCATOR PROJECTION

BLACK NUMBERED LINES INDICATE THE 10 000 METER UNIVERSAL TRANSVERSE MERCATOR GRID, ZONES 34 AND 35, INTERNATIONAL SPHEROID

LES TRAITS NUMÉROTÉS EN NOIR INDIQUENT LE QUADRILLAGE MYRIAMÉTRIQUE DE LA PROJECTION MERCATOR TRANSVERSE UNIVERSELLE, FUSEAU 34 ET 35, ELLIPSOÏDE INTERNATIONAL

THE LAST FOUR DIGITS OF THE GRID NUMBERS ARE OMITTED
LES QUATRE DERNIERS CHIFFRES DES NUMÉROS DE QUADRILLAGE SONT OMIS

1953 MAGNETIC DECLINATION FOR THIS SHEET VARIES FROM 2°00' EASTERLY FOR THE CENTER OF THE SOUTH EDGE TO 1°45' EASTERLY FOR THE CENTER OF THE EAST EDGE. MEAN ANNUAL CHANGE [illegible]

LA DECLINAISON MAGNÉTIQUE POUR 1953 POUR CETTE FEUILLE VARIE DE 2°00' VERS L'EST POUR LE CENTRE DU BORD OUEST EN 1°45' VERS L'EST POUR LE CENTRE DU BORD EST. VARIATION ANNUELLE MOYENNE [illegible]

U S S R

...T WAR BOUNDARIES
...nly, and are [illegible]

...ERS NOTING ERRORS OR OMISSIONS ON THIS MAP ARE URGED TO MAIL REPORT AND FORWARD DIRECTLY TO THE ...
OFFICER, ARMS MAP SERVICE, WASHINGTON, D. C. MAPS SO FORWARDED WILL BE RETURNED OR REPLACED [illegible]

GRID ZONE DESIGNATION
SHOWN IN BLUE
100 000 M. SQUARE IDENTIFICATION
SHOWN IN BLACK

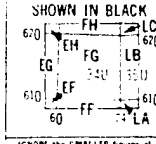

IGNORE the SMALLER figures of any grid number. These are for finding the full coordinates. Use ONLY the LARGER figures of the grid number, example 610 0000

TO GIVE A STANDARD REFERENCE ON THIS SHEET TO NEAREST 1000 METERS

SAMPLE POINT: ZALAKISKIAI

1 Read letters identifying 100 000 meter square in which the point lies	FG	
2 Locate first VERTICAL grid line to LEFT of point and read LARGE figure labeling the line either in the top or bottom margin, or on the line itself. Estimate tenths from grid line to point		4
3 Locate first HORIZONTAL grid line BELOW point and read LARGE figure labeling the line either in the left or right margin, or on the line itself. Estimate tenths from grid line to point		7
SAMPLE REFERENCE	FG4753	
If reporting beyond 18° in any direction, prefix Grid Zone Designation as	34UFG4753	

Sanitized Copy Approved for Release 2011/08/18 : CIA-RDP80-00809A000600060487-6

Sanitized Copy Approved for Release 2011/08/18 : CIA-RDP80-00809A000600060487-6

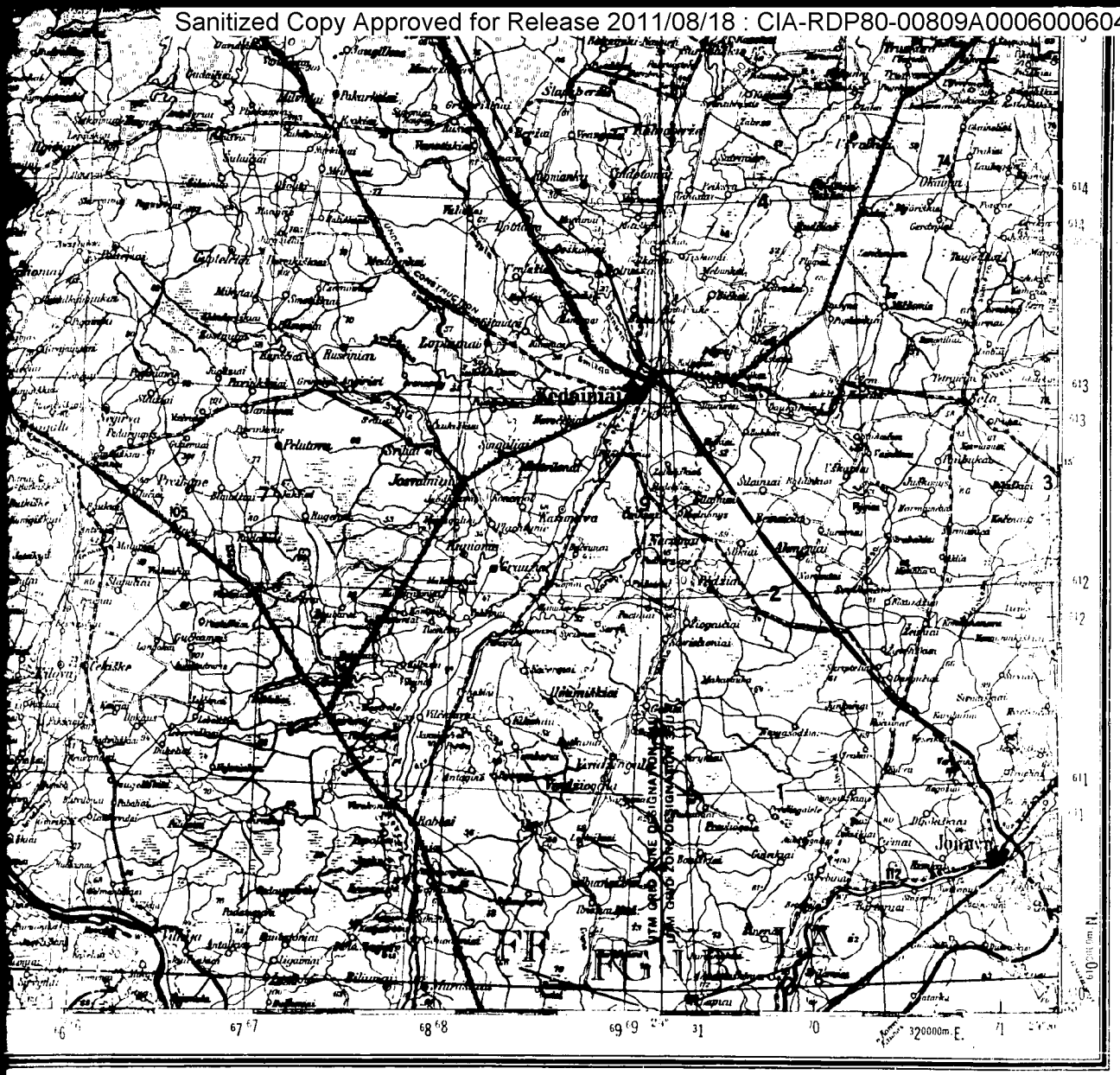

50X1-HUM

The delineation of international boundaries on this map must not be considered authoritative.

50X1-HUM

GRID ZONE DESIGNATION SHOWN IN BLUE	TO GIVE A STANDARD REFERENCE ON THIS SHEET TO NEAREST 1000 METERS
100 000 M. SQUARE IDENTIFICATION SHOWN IN BLACK	SAMPLE POINT ZALAKISKIAI
IGNORE the SMALLER figures of any grid number, these are for finding the full coordinates. Use ONLY the LARGER figures of the grid number, example 6100000	1. Read letters identifying 100 000 meter square in which the point lies. 2. Locate first VERTICAL grid line to LEFT of point and read LARGE figure labeling the line either in the top or bottom margin or on the line itself. Estimate tenths from grid line to point. 3. Locate first HORIZONTAL grid line BELOW point and read LARGE figure labeling the line either in the left or right margin or on the line itself. Estimate tenths from grid line to point.
	SAMPLE REFERENCE FG4753
	If preceding Reference is also desired prefix Grid Zone Designation as 34UFG4753

REPRESENTEE EN BLEU

REPRESENTEE EN NOIR

NE PAS TENIR COMPTE des PETITS chiffres à côté des GRANDS chiffres pour exemple 6100000

RETURN TO

Sanitized Copy Approved for Release 2011/08/18 : CIA-RDP80-00809A000600060487-6

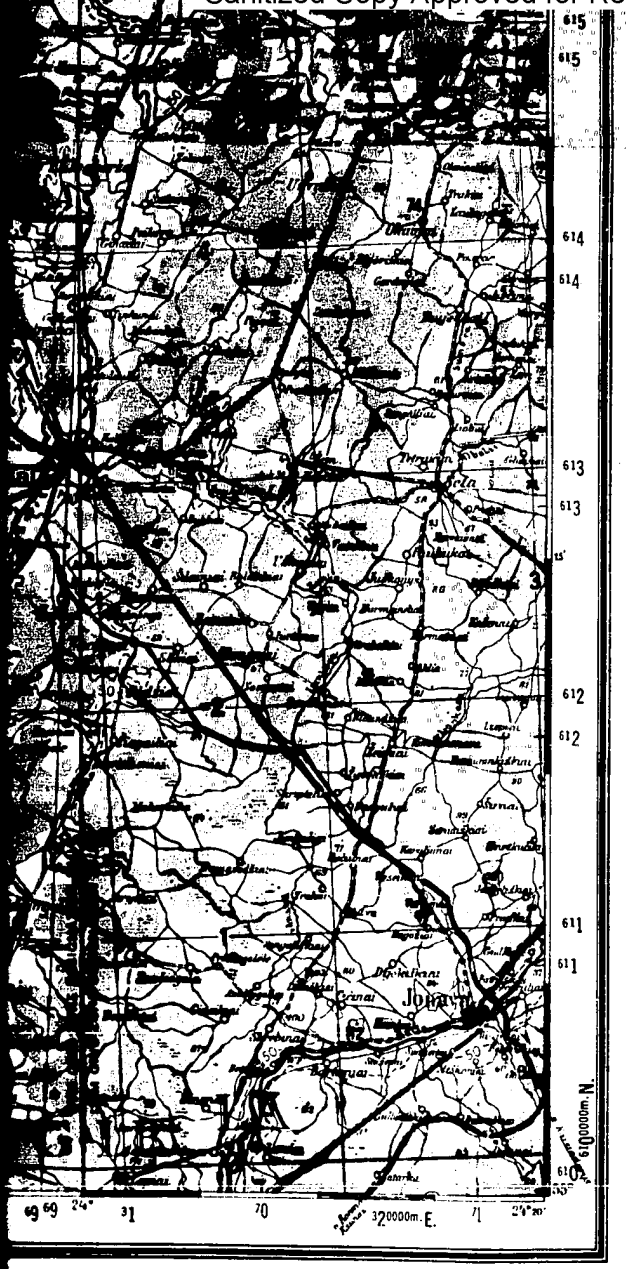

GLOSSARY

Bach	cours d'eau	stream
Bai	baie	bay
Berg	montagne	mountain
Bergwerk	mine	mine
Brücke	pont	bridge
Ebene	plaine	plain
Fabrik	fabrique	factory
Fähre	bac	ferry
Felsen	rochers	rocks
Festung	forteresse	fortress
Flugplatz	terrain d'aviation	airfield
Fluss	rivière	river
Furt	gué	ford
Gebirge	montagnes	mountains
Gebüsch	taillis	copse
Gehöft	ferme	farm
Graben	fossé	ditch
Grenze	frontière	frontier
Hafen	port	harbor
Haupt (strassen)	(routes) principaux	main (roads)
Heide	lande	heath
Hügel	colline	hill
Insel	île	island
Kapelle	chapelle	chapel
Kirche	église	church
Kirchhof	cour d'église	churchyard
Kliff, Klippe	falaise	cliff
Küste	côte	coast
Laubwald	bois caduc	deciduous wood
Morast	fondrière	bog
Mühle	moulin	mill
Nadelwald	forêt résineuse	coniferous wood
Neben (strasse)	(route) d'intérêt local	minor or branch (road)
Obstgarten	verger	orchard
Sägemühle	scierie	sawmill
Schleuse	écluse	lock
Schloss	château	castle
Schlucht	gorge, ravin	gorge, ravine
See	lac	lake
Spitze	pic	peak
Starkstromleitung	cable à haute tension	high-tension cable
Staubecken	réservoir	reservoir
Steinbruch	carrière	quarry
Sumpf	marais	swamp
Tal	vallée	valley
Teich	étang	pond
Turm	tour	tower
Ufer	banc, plage	bank, beach
Wald	forêt, bois	forest, wood
Wasser	eau	water
Wasserleitung	aqueduc	aqueduct
Weinberg	vigne	vineyard
Wiese	pré	meadow
Wirtshaus	auberge	inn

50X1-HUM

The delineation of international boundaries on this map must not be considered authoritative.

50X1-HUM

HORIZONTAL DATUM IS BASED ON APPROXIMATE EUROPEAN DATUM



50X1-HUM

ŠIAULIAI, LITHUANIA; EAST PRUSSIA

Sanitized Copy Approved for Release 2011/08/18 : CIA-RDP80-00809A000600060487-6